blue mountains City Council

Planning Area 4

(Faulconbridge, Springwood, Valley Heights, Sun Valley, Hawkesbury Heights, Winmalee & Yellow Rock)

Crown Lands Management Review 2018-2021

Category Maps

Reserves to be managed as Community Land

Jackson Park

Classification:	COMMUNITY LAND
Reserve Number:	1002876
Suburb:	FAULCONBRIDGE
Also known as:	Springwood Scouts
Folio Description:	Lot 1 DP 1005841 Parish Magdala County Cook
Gazetted date:	5/11/1999
Reserve Type:	RESERVE
Area:	2,998.35m^2
Purpose:	Community Purposes
Category:	General community use

Category Key

- Park
- Sportsground
- General community use
- Natural area - *Bushland*
- Natural area - *Escarpment*
- Natural area - *Watercourse*
- Natural area - *Wetland*
- Natural area - *Foreshore*
- Cultural significance

Planning Area 4

Garden Avenue

Classification:	COMMUNITY LAND
Reserve Number:	89081
Suburb:	FAULCONBRIDGE
Also known as:	
Folio Description:	Lot 7010 DP 94062 Parish Coomassie County Cook
Gazetted date:	9/11/1973
Reserve Type:	RESERVE
Area:	660.13 m^2
Purpose:	Access; Parking
Category:	General community use

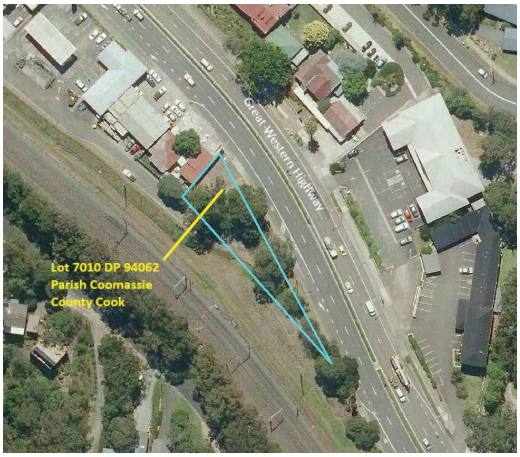

Category Key

- Park
- Sportsground
- General community use
- Natural area - *Bushland*
- Natural area - *Escarpment*
- Natural area - *Watercourse*
- Natural area - *Wetland*
- Natural area - *Foreshore*
- Cultural significance

Planning Area 4

Hunter Park

Classification:	COMMUNITY LAND
Reserve Number:	89229
Suburb:	FAULCONBRIDGE
Also known as:	
Folio Description:	Lot 7003 DP 94065, Lot 99 DP 751635 Parish Coomassie County Cook
Gazetted date:	5/07/1974
Reserve Type:	RESERVE
Area:	392,491.10m^2
Purpose:	Public Recreation
Category:	Sportsground
	Natural area-Bushland
	Natural area - Watercourse
	Natural area- Escarpment

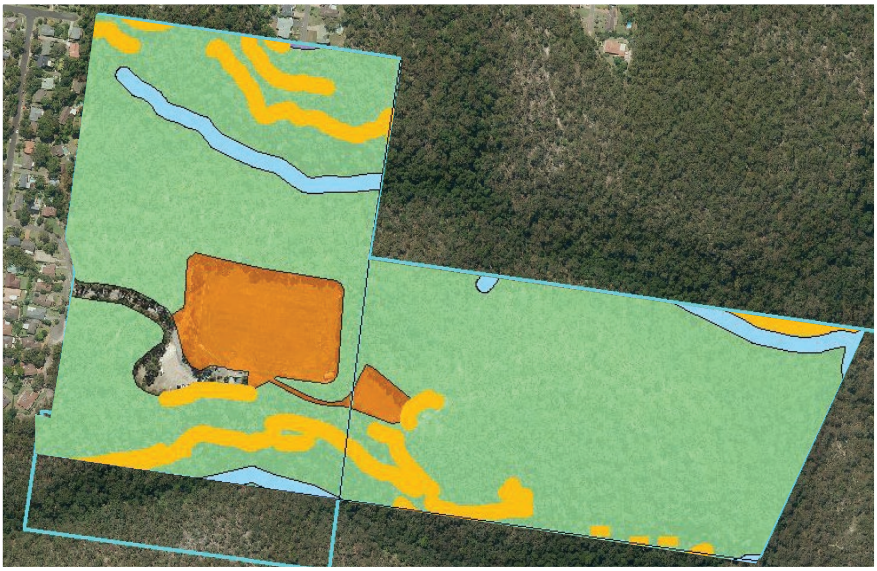

Category Key

- Park
- Sportsground
- General community use
- Natural area - *Bushland*
- Natural area - *Escarpment*
- Natural area - *Watercourse*
- Natural area - *Wetland*
- Natural area - *Foreshore*
- Cultural significance

Planning Area 4

Springwood Linden Group

Classification:	COMMUNITY LAND
Reserve Number:	52664
Suburb:	FAULCONBRIDGE
Also known as:	
Folio Description:	Lot 7004 DP 94065, Lot 99 DP 751635 Parish Coomassie County Cook
Gazetted date:	8/03/1918
Reserve Type:	RESERVE
Area:	238,871.65m^2
Purpose:	Public Recreation
Category:	Natural area - Bushland Natural area- Watercourse Natural area-Escarpment

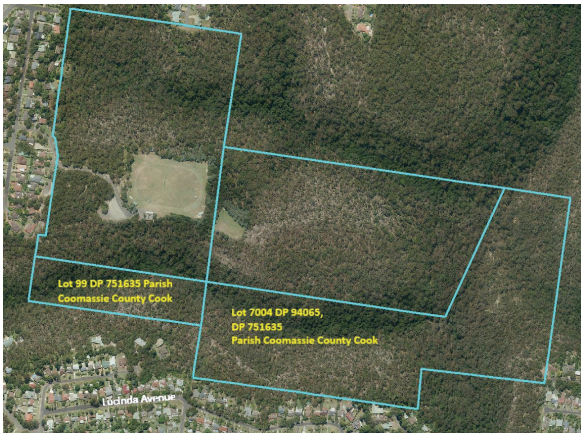

Category Key

- Park
- Sportsground
- General community use
- Natural area - *Bushland*
- Natural area - *Escarpment*
- Natural area - *Watercourse*
- Natural area - *Wetland*
- Natural area - *Foreshore*
- Cultural significance

Planning Area 4

Hawkesbury Panorama

Classification:	COMMUNITY LAND
Reserve Number:	52660
Suburb:	HAWKESBURY HEIGHTS
Also known as:	
Folio Description:	Lots 7005-7006 DP 1073008 Parish Nepean County Cook
Gazetted date:	8/03/1918
Reserve Type:	RESERVE
Area:	143,752.28m^2
Purpose:	Public Recreation
Category:	Natural area - Bushland
	Park
	Natural area- Watercourse
	Natural area- Escarpment

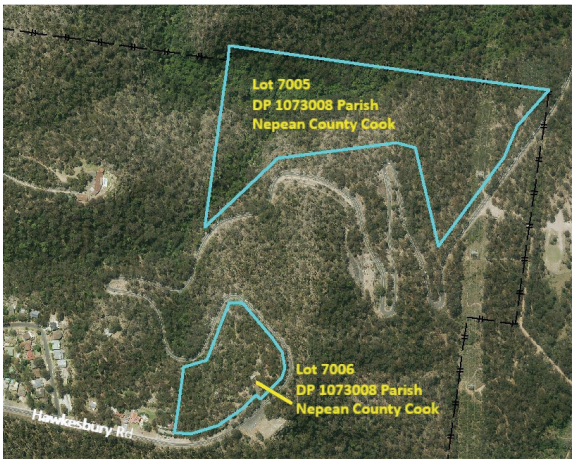

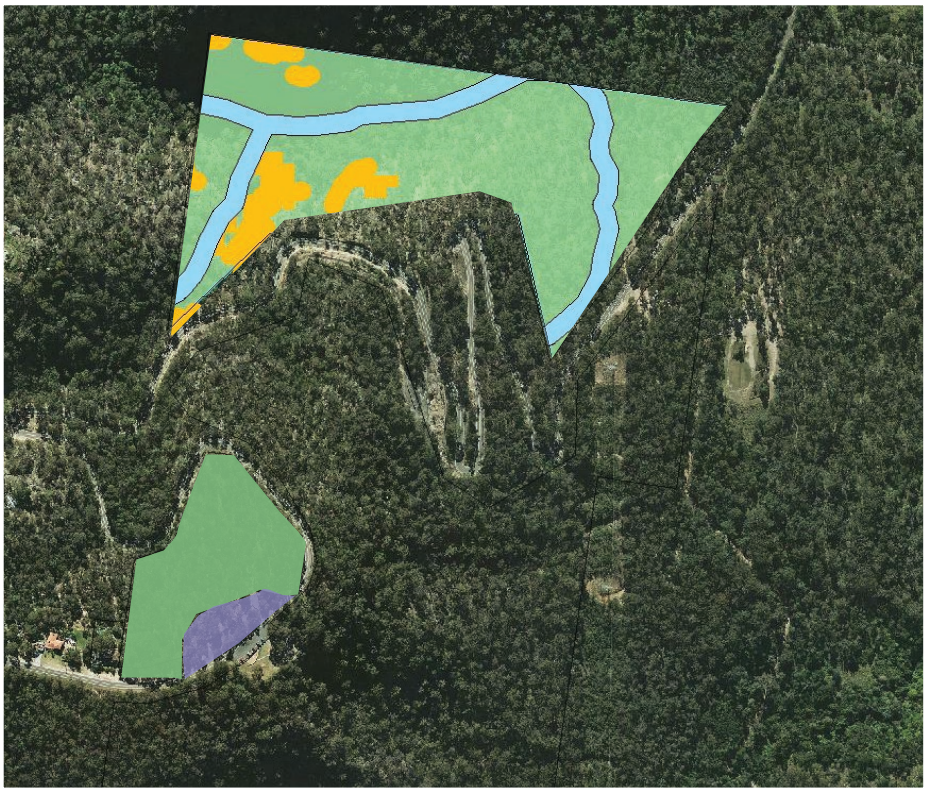

Category Key

- Park
- Sportsground
- General community use
- Natural area - *Bushland*
- Natural area - *Escarpment*
- Natural area - *Watercourse*
- Natural area - *Wetland*
- Natural area - *Foreshore*
- Cultural significance

Planning Area 4

Lomatia Park

Classification:	COMMUNITY LAND
Reserve Number:	500482
Suburb:	SPRINGWOOD
Also known as:	Lomatia Oval
Folio Description:	Lot 7006 DP 94066 Parish Coomassie County Cook
Gazetted date:	15/1/1895
Reserve Type:	PUBLIC PARK
Area:	20,911.43m^2
Purpose:	Public Recreation
Category:	Cultural significance *
	Sportsground
	Natural area- Escarpment
	Natural area-Bushland



Category Key

- Park
- Sportsground
- General community use
- Natural area - *Bushland*
- Natural area - *Escarpment*
- Natural area - *Watercourse*
- Natural area - *Wetland*
- Natural area - *Foreshore*
- Cultural significance

* Lomatia Park (Local ID **SP046**) is listed as a local heritage item in Blue Mountains Local Environmental Plan 2015 Schedule 5.

Planning Area 4

Lomatia Park (Part)

Classification:	COMMUNITY LAND
Reserve Number:	57192
Suburb:	SPRINGWOOD
Also known as:	Lomatia Oval
Folio Description:	Lot 7001 DP 1055103 Parish Coomassie County Cook
Gazetted date:	4/07/1924
Reserve Type:	RESERVE
Area:	7,372.61m^2
Purpose:	Public Recreation
Category:	Cultural significance *
	Sportsground
	Natural area-Escarpment
	Natural area- Bushland



Category Key

- Park
- Sportsground
- General community use
- Natural area - *Bushland*
- Natural area - *Escarpment*
- Natural area - *Watercourse*
- Natural area - *Wetland*
- Natural area - *Foreshore*
- Cultural significance

* Lomatia Park (Local ID **SP046**) is listed as a local heritage item in Blue Mountains Local Environmental Plan 2015 Schedule 5.

Planning Area 4

Buttenshaw Park

Classification:	COMMUNITY LAND
Reserve Number:	68924
Suburb:	SPRINGWOOD
Also known as:	
Folio Description:	Lot 7002 DP 94194 Parish Coomassie County Cook
Gazetted date:	22/12/1939
Reserve Type:	RESERVE
Area:	39,831.32m^2
Purpose:	Public Recreation
Category:	Cultural significance *
	Park
	General community use
	Natural area- Bushland

Category Key

- Park
- Sportsground
- General community use
- Natural area - *Bushland*
- Natural area - *Escarpment*
- Natural area - *Watercourse*
- Natural area - *Wetland*
- Natural area - *Foreshore*
- Cultural significance

* Buttenshaw Park & Sandstone Gate Posts (Local ID **Sp009**) listed as local heritage items in Blue Mountains Local Environmental Plan 2015 Schedule 5.

Planning Area 4

Manners Park

Classification:	COMMUNITY LAND
Reserve Number:	95927
Suburb:	SPRINGWOOD
Also known as:	
Folio Description:	Lot 7003 DP 94064 Parish Magdala County Cook
Gazetted date:	14/05/1982
Reserve Type:	RESERVE
Area:	764.19m^2
Purpose:	Preservation Of Historical Sites And Buildings; Public Recreation
Category:	Cultural significance *
	Park

Category Key

- Park
- Sportsground
- General community use
- Natural area - *Bushland*
- Natural area - *Escarpment*
- Natural area - *Watercourse*
- Natural area - *Wetland*
- Natural area - *Foreshore*
- Cultural significance

Planning Area 4

* Police Lock-up Manners Park (Former) (Local ID **Sp026**) is listed as a local heritage item in Blue Mountains Local Environmental Plan 2015 Schedule 5.

Springwood Baby Clinic

Classification:	COMMUNITY LAND
Reserve Number:	78492
Suburb:	SPRINGWOOD
Also known as:	
Folio Description:	Lot 7001 DP 94064, Parish Magdala County Cook
Gazetted date:	13/04/1956
Reserve Type:	RESERVE
Area:	594.90m^2
Purpose:	Baby Clinic
Category:	General community use



Category Key

- Park
- Sportsground
- General community use
- Natural area - *Bushland*
- Natural area - *Escarpment*
- Natural area - *Watercourse*
- Natural area - *Wetland*
- Natural area - *Foreshore*
- Cultural significance

Planning Area 4

Springwood Parking

Classification:	COMMUNITY LAND
Reserve Number:	85146
Suburb:	SPRINGWOOD
Also known as:	
Folio Description:	Lot 7002 DP 94064, Lot 7303 DP 1141020 Parish Magdala County Cook
Gazetted date:	18/12/1964
Reserve Type:	RESERVE
Area:	2,629.12m^2
Purpose:	Parking
Category:	General community use

Category Key

- Park
- Sportsground
- General community use
- Natural area - *Bushland*
- Natural area - *Escarpment*
- Natural area - *Watercourse*
- Natural area - *Wetland*
- Natural area - *Foreshore*
- Cultural significance

Planning Area 4

Springwood Linden Group of the Blue Mountains

Classification:	COMMUNITY LAND
Reserve Number:	52666
Suburb:	SPRINGWOOD
Also known as:	
Folio Description:	Lot 1 DP 1190909 Parish Magdala County Cook
Gazetted date:	8/03/1918
Reserve Type:	RESERVE
Area:	1,359,063.12m^2
Purpose:	Public Recreation
Category:	Cultural significance *
	Natural area - Bushland
	Natural area- Watercourse
	Natural area-Escarpment

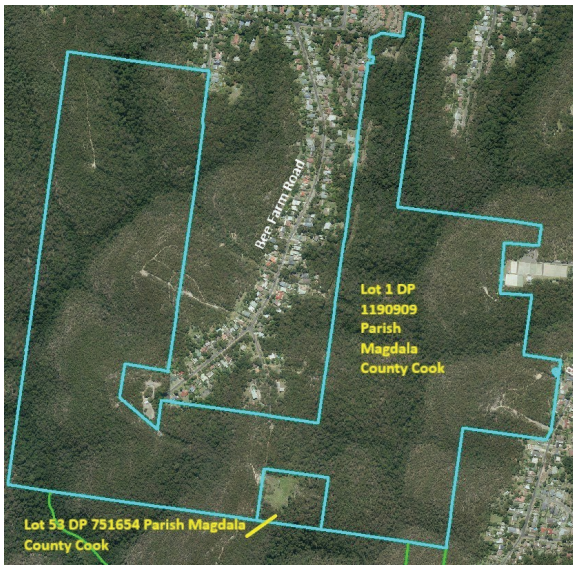

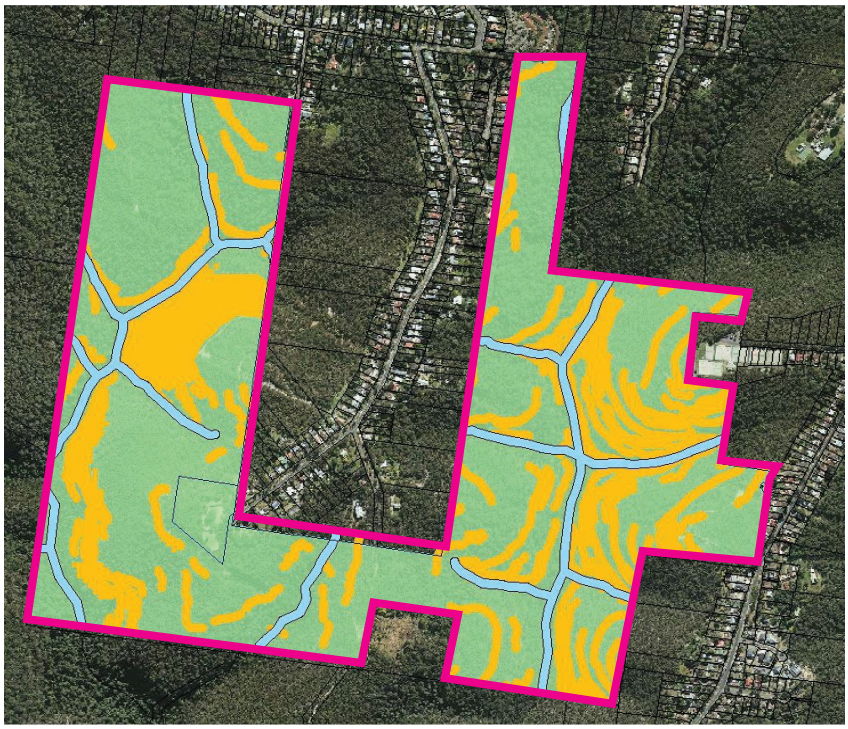

Category Key

- Park
- Sportsground
- General community use
- Natural area - *Bushland*
- Natural area - *Escarpment*
- Natural area - *Watercourse*
- Natural area - *Wetland*
- Natural area - *Foreshore*
- Cultural significance

Planning Area 4

* The Wiggins Track (Local ID **SP005**) is listed as a local heritage item in Blue Mountains Local Environmental Plan 2015 Schedule 5.

Wiggins Park Reserve

Classification:	COMMUNITY LAND
Reserve Number:	68478
Suburb:	SPRINGWOOD
Also known as:	
Folio Description:	Lot 53 DP 751654 Parish Magdala County Cook
Gazetted date:	14/07/1939
Reserve Type:	RESERVE
Area:	32,409.84m^2
Purpose:	Night Soil Depot; Rubbish Depot
Category:	General community use

Category Key

- Park
- Sportsground
- General community use
- Natural area - *Bushland*
- Natural area - *Escarpment*
- Natural area - *Watercourse*
- Natural area - *Wetland*
- Natural area - *Foreshore*
- Cultural significance

Planning Area 4

Sun Valley Reserve

Classification:	COMMUNITY LAND
Reserve Number:	100240
Suburb:	SUN VALLEY
Also known as:	
Folio Description:	Lot 1 DP 581069 Parish Coomassie County Cook
Gazetted date:	8/10/1993
Reserve Type:	RESERVE
Area:	19,771.97m^2
Purpose:	Public Recreation
Category:	Sportsground
	Natural area-Bushland

Category Key

- Park
- Sportsground
- General community use
- Natural area - *Bushland*
- Natural area - *Escarpment*
- Natural area - *Watercourse*
- Natural area - *Wetland*
- Natural area - *Foreshore*
- Cultural significance

Planning Area 4